



PRZĘKRÓJ-1: OŚ_0
SKALA 1:1000/100




NUMER PRZĘKRÓJU	05	P34	38.831	P35	32.550	P36	31.927	P37	47.785	P38	16.131	P39	16.095	P40	17.638	P41	32.029	P42	24.481	P43	36.731	P44	20.018	P45	18.755	P46	19.639	P47	32.618	P48	37.593	P49	33.753	P50	23.804	P51	14.979	P52	17.171	P53	19.775	P54	11.680	P55	36.888	P56	30.694	P57	29.368	P58	35.972	P59	34.095	P60	26.873	P61	31.789	P62	21.043	P63	14.658	P64	38.176	P65	25.572	P66	15.757	P67	20.124	P68	24.568	P69	65.948	P70	55.075	P71	15.854	P72																																																																																																																																																																																																																																																																																																																																																																																																																																																																																																																																																																																																																																																																			
KILOMETRAŻ		99.88		38.71		71.26		3.18		50.97		67.10		83.20		0.83		32.86		57.34		94.08		14.09		32.85		52.49		85.11		22.70		56.45		80.25		95.23		12.40		32.18		43.86		80.75		11.44		40.81		76.78		10.88		37.75		69.54		90.58		5.24		43.42		68.99		84.74		4.87		29.44		95.38		50.46		66.31																																																																																																																																																																																																																																																																																																																																																																																																																																																																																																																																																																																																																																																																			
RZĘDNA TERENU		182.757		182.427		182.961		183.290		183.513		183.617		183.649		183.546		183.492		183.500		183.684		183.663		183.731		183.840		183.790		183.607		183.625		183.700		183.686		183.619		183.499		183.433		183.554		183.734		183.942		183.446		183.294		183.141		183.069		182.957		182.830		182.681		182.677		182.705		182.494		182.335		182.199		182.305		182.366																																																																																																																																																																																																																																																																																																																																																																																																																																																																																																																																																																																																																																																																			
RZĘDNE NIWELETY		182.777		182.448		182.981		183.310		183.533		183.637		183.669		183.567		183.512		183.520		183.704		183.683		183.751		183.860		183.810		183.627		183.645		183.720		183.706		183.639		183.518		183.453		183.574		183.754		183.963		183.466		183.304		183.151		183.089		182.977		182.850		182.701		182.697		182.725		182.514		182.355		182.218		182.325		182.386																																																																																																																																																																																																																																																																																																																																																																																																																																																																																																																																																																																																																																																																			
RÓŻNICA RZĘDNYCH		0.020		0.021		0.020		0.020		0.020		0.020		0.020		0.020		0.020		0.020		0.020		0.020		0.020		0.020		0.020		0.020		0.020		0.020		0.020		0.020		0.020		0.020		0.020		0.020		0.020		0.020		0.020		0.020		0.020		0.020		0.020		0.020		0.020		0.020		0.020		0.020		0.020		0.020		0.020		0.020		0.020		0.020		0.020		0.020		0.020		0.020		0.020		0.020		0.020		0.020		0.020		0.020		0.020		0.020		0.020		0.020		0.020		0.020		0.020		0.020		0.020		0.020		0.020		0.020		0.020		0.020		0.020		0.020		0.020		0.020		0.020		0.020		0.020		0.020		0.020		0.020		0.020		0.020		0.020		0.020		0.020		0.020		0.020		0.020		0.020		0.020		0.020		0.020		0.020		0.020		0.020		0.020		0.020		0.020		0.020		0.020		0.020		0.020		0.020		0.020		0.020		0.020		0.020		0.020		0.020		0.020		0.020		0.020		0.020		0.020		0.020		0.020		0.020		0.020		0.020		0.020		0.020		0.020		0.020		0.020		0.020		0.020		0.020		0.020		0.020		0.020		0.020		0.020		0.020		0.020		0.020		0.020		0.020		0.020		0.020		0.020		0.020		0.020		0.020		0.020		0.020		0.020		0.020		0.020		0.020		0.020		0.020		0.020		0.020		0.020		0.020		0.020		0.020		0.020		0.020		0.020		0.020		0.020		0.020		0.020		0.020		0.020		0.020		0.020		0.020		0.020		0.020		0.020		0.020		0.020		0.020		0.020		0.020		0.020		0.020		0.020		0.020		0.020		0.020		0.020		0.020		0.020		0.020		0.020		0.020		0.020		0.020		0.020		0.020		0.020		0.020		0.020		0.020		0.020		0.020		0.020		0.020		0.020		0.020		0.020		0.020		0.020		0.020		0.020		0.020		0.020		0.020		0.020		0.020		0.020		0.020		0.020		0.020		0.020		0.020		0.020		0.020		0.020		0.020		0.020		0.020		0.020		0.020		0.020		0.020		0.020		0.020		0.020		0.020		0.020		0.020		0.020		0.020		0.020		0.020		0.020		0.020		0.020		0.020		0.020		0.020		0.020		0.020		0.020		0.020		0.020		0.020		0.020		0.020		0.020		0.020		0.020		0.020		0.020		0.020		0.020		0.020		0.020		0.020		0.020		0.020		0.020		0.020		0.020		0.020		0.020		0.020		0.020		0.020		0.020		0.020		0.020		0.020		0.020		0.020		0.020		0.020		0.020		0.020		0.020		0.020		0.020		0.020		0.020		0.020		0.020		0.020		0.020		0.020		0.020		0.020		0.020		0.020		0.020		0.020		0.020		0.020		0.020		0.020		0.020		0.020		0.020		0.020		0.020		0.020		0.020		0.020		0.020		0.020		0.020		0.020		0.020		0.020		0.020		0.020		0.020		0.020		0.020		0.020		0.020		0.020		0.020		0.020		0.020		0.020		0.020		0.020		0.020		0.020		0.020		0.020		0.020		0.020		0.020		0.020		0.020		0.020		0.020		0.020		0.020		0.020		0.020		0.020		0.020		0.020		0.020		0.020		0.020		0.020		0.020		0.020		0.020		0.020		0.020		0.020		0.020		0.020		0.020		0.020		0.020	



Investor:

Powiatowy Zarząd Dróg w Przeworsku
ul. Słowackiego 17
37-200 Przeworsk



Biurowie projektowe:

Geo-Projekt Invest Sp. z o.o.
ul. Urzędowska 139
23-200 Krasnik

Nazwa opracowania/Nazwa obiektu budowlanego:
Budowa chodnika w ciągu drogi powiatowej nr P1580R Gorzyczyna - Wólka Pełkińska w km 0+437 - 2+686 i 3+031 - 4+521 w ramach zadania inwestycyjnego pn.: "Budowa chodnika w ciągu drogi powiatowej nr P1580R Gorzyczyna - Wólka Pełkińska w km 0+437 - 2+686 i 3+01 - 4+521 oraz przebudowa mostu w km 3+729 nad potokiem bez nazwy w m. Chatupki"

Tytuł rysunku:

PROFIL PODŁUŻNY

Projektant

mgr inż. Daniel Kędziński LUB/0204/PWB0/16

Podpis projektanta:

Skala:

1:1000/100

Data oprac.:

listopad 2024 r.

Faza:

P.W.

Nr rys.

3.2